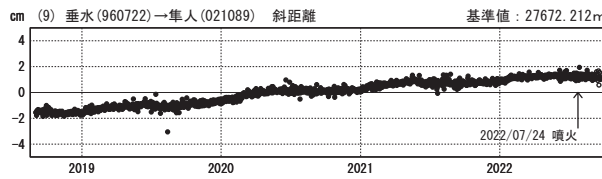
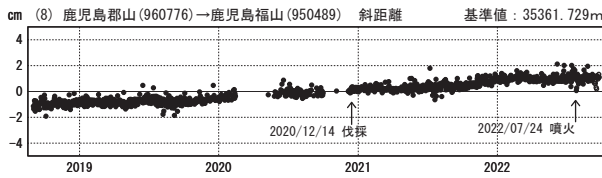
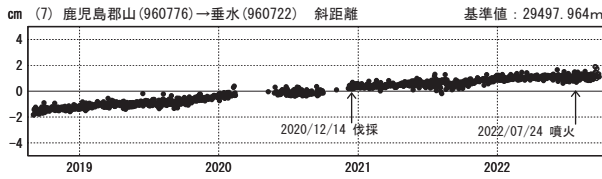
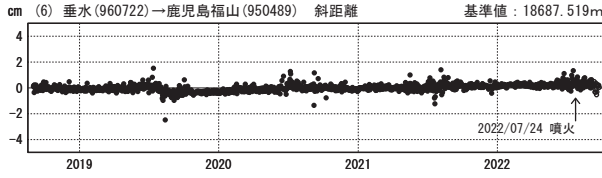
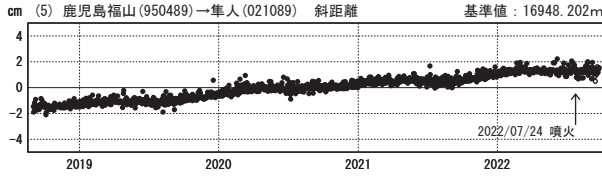




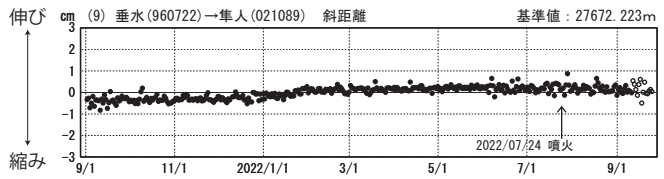
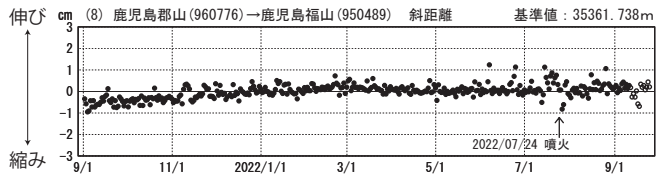
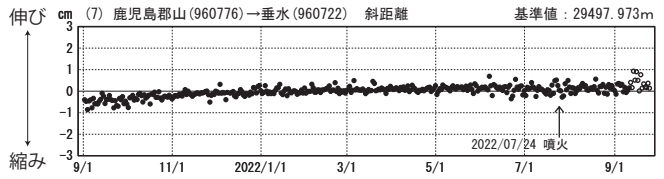
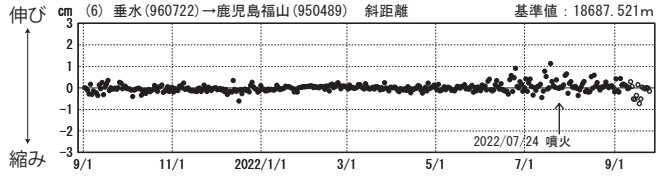
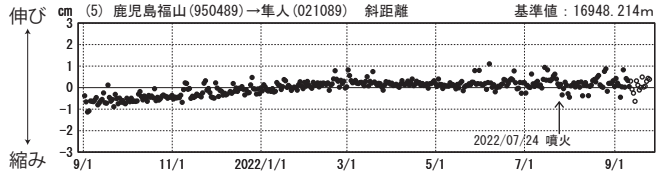
### 基線変化グラフ

期間: 2018/09/01~2022/09/24 JST



### 基線変化グラフ

期間: 2021/09/01~2022/09/24 JST

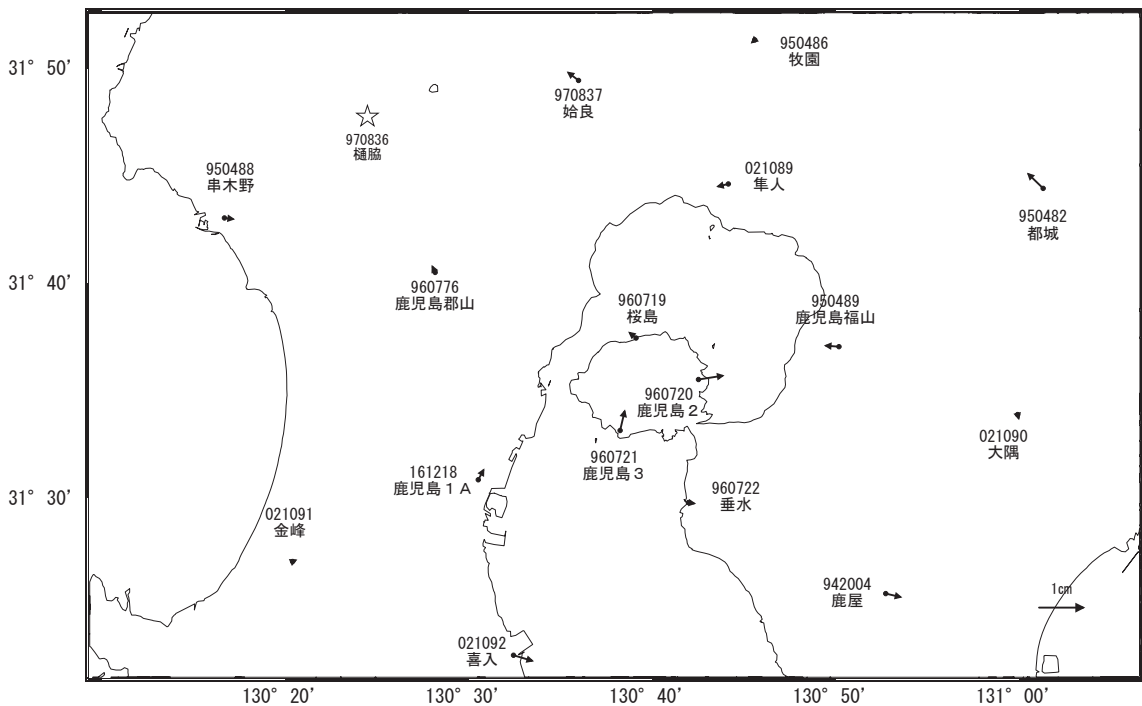


●—[F5:最終解] ○—[R5:速報解]

国土地理院

### 地殻変動(2022年6月~2022年9月)

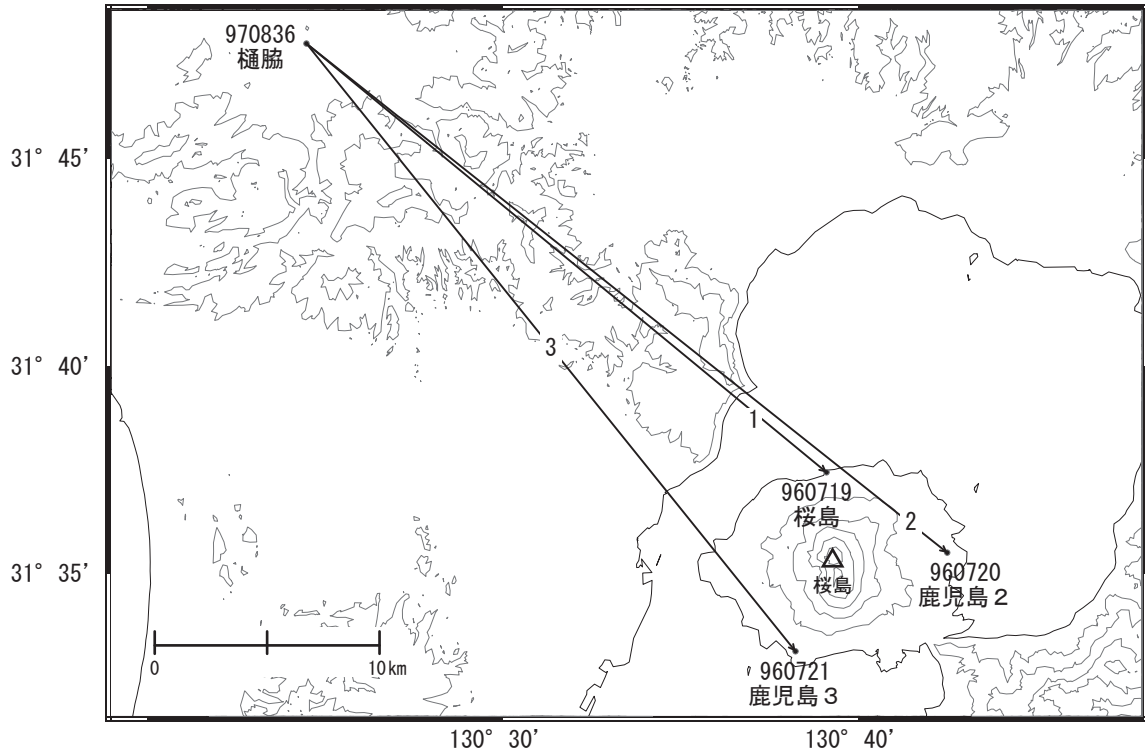
基準期間: 2022/06/15~2022/06/24 [F5:最終解]  
比較期間: 2022/09/15~2022/09/24 [R5:速報解]



☆ 固定局: 樺脇 (970836)

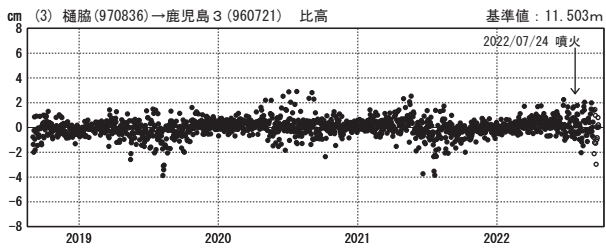
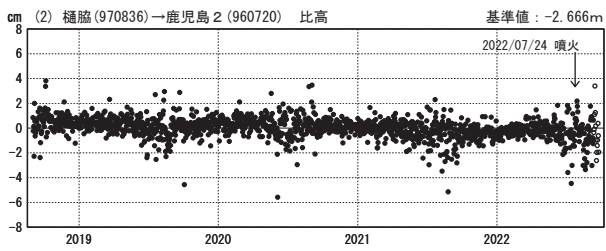
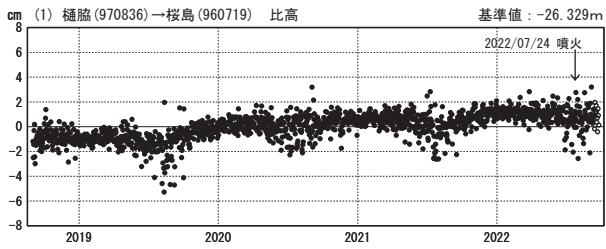
国土地理院

桜島周辺 GNSS連続観測基線図(2)



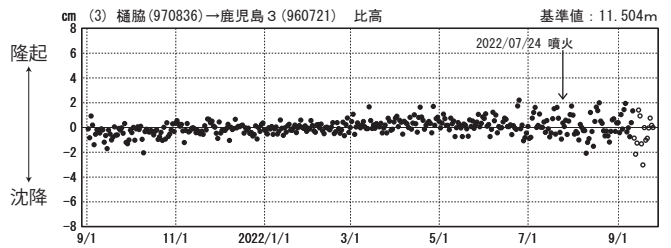
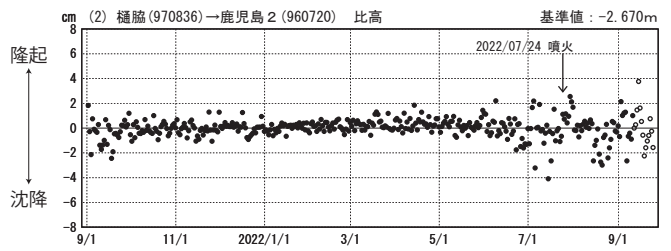
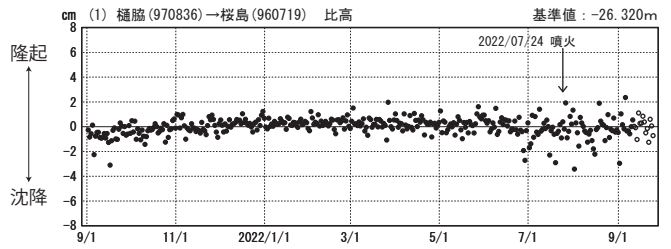
比高変化グラフ

期間：2018/09/01～2022/09/24 JST



比高変化グラフ

期間：2021/09/01～2022/09/24 JST



●---[F5:最終解] ○---[R5:速報解]